

Socioeconomic impact of the MSP

Technical Expert Group (TEG)

28 March 2022

Jose L. Santiago

Marta Ballesteros



CETMAR
CENTRO TECNOLÓGICO DEL MAR

jsantiago@cetmar.org

mballesteros@cetmar.org



Consiglio Nazionale delle Ricerche



INSTITUTO
ESPAÑOL DE
OCEANOGRAFÍA



MaREI
Energy · Climate · Marine



To deliver practical approaches to integrate the economic and social dimensions in MSP.



To advance knowledge and methodological approaches for gathering socio-economic data linked to MSP.




To reinforce the provision of evidence-based decision-making by integrating the socioeconomic dimension.

Technical Sub-Group – Socioeconomic impact of MSP

OBJECTIVES

Updated timing

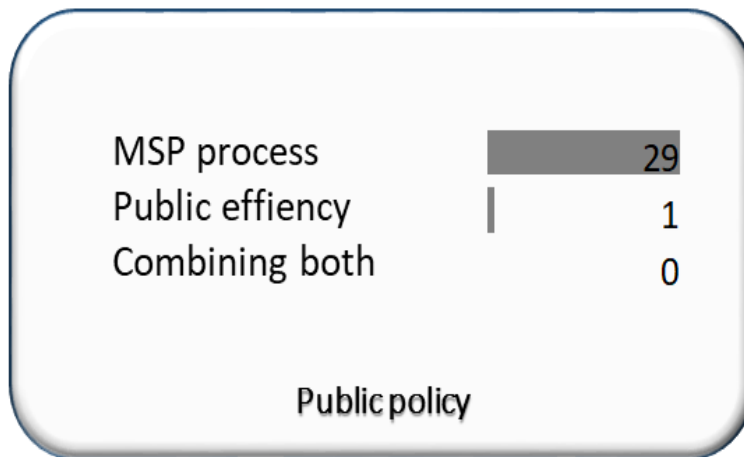
- **Review of initiatives and literature – April 2022;**
- **Survey of socioeconomic challenges - July 2022;**
- **Pilot case study(ies) – TBD 2022**
- **Summary, results and updates in the report, and if possible, publication – September 2022**



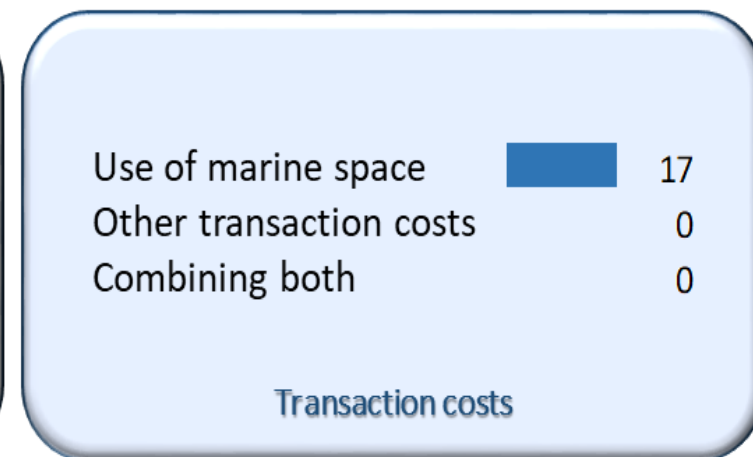
Functional classification

The literature surveyed can be categorised in the following groups and subgroups according to a functional criterion

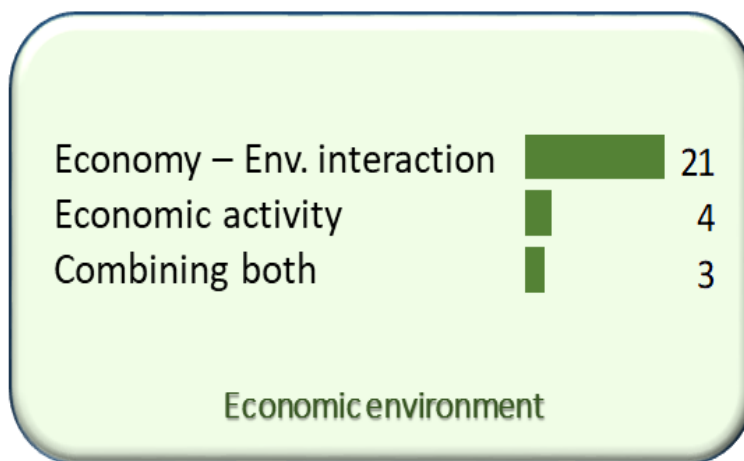
SOCIO-ECONOMIC IMPACT OF MARITIME SPATIAL PLANNING



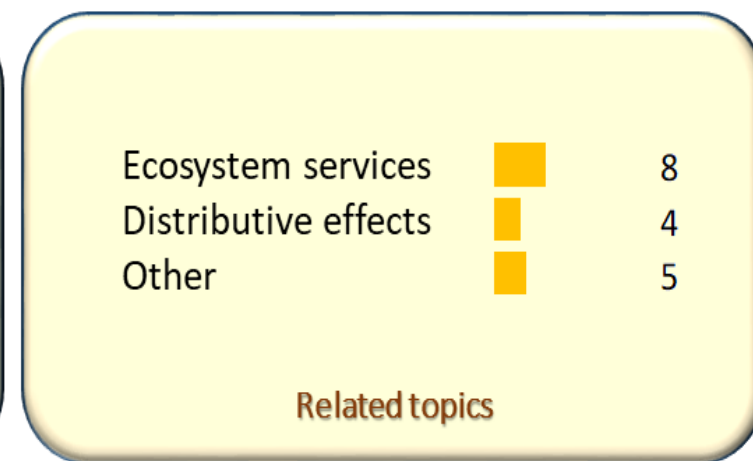
GROUP 1



GROUP 2



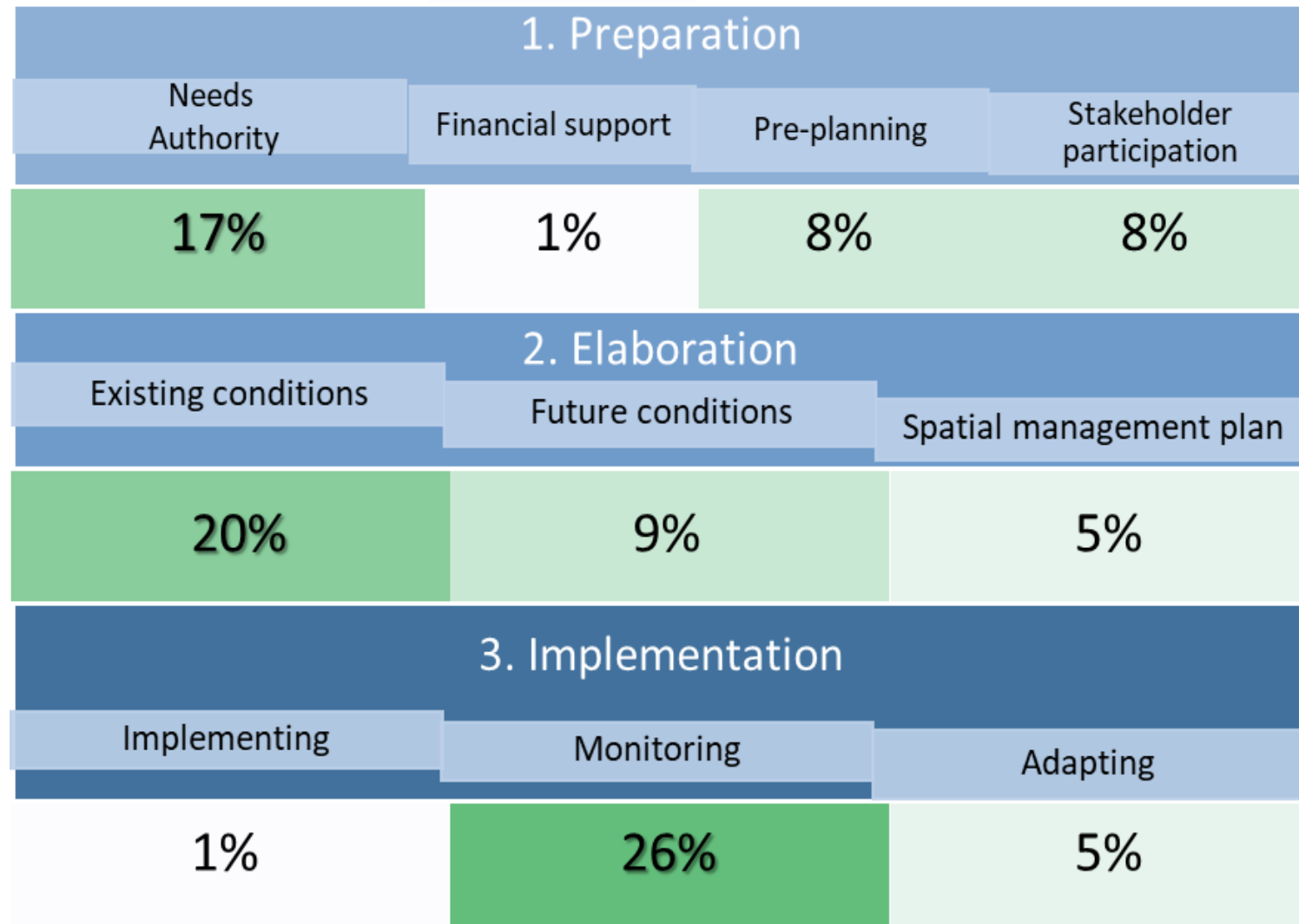
GROUP 3



GROUP 4

Sequential classification

The literature was also categorised according to the phase of development of the plan analysed



Marine spatial planning: a step-by-step approach toward ecosystem-based management. Ehler and Fanny, 2009. <https://unesdoc.unesco.org/ark:/48223/pf0000186559>

1

Review of peer-review articles, grey literature and current initiatives

2

Guest speakers talks with socioeconomic experts from research projects

3

Survey to identify challenges on the implementation of socioeconomic aspects in MSP processes

4

Pilot case study(es) to provide examples of applying socioeconomic indicators



Guidelines on how to integrate and visualize the Socioeconomic dimension related to MSP

THANK YOU FOR LISTENING



Consiglio Nazionale delle Ricerche



INSTITUTO
ESPAÑOL DE
OCEANOGRAFÍA



From heju under license CC0